





Indice

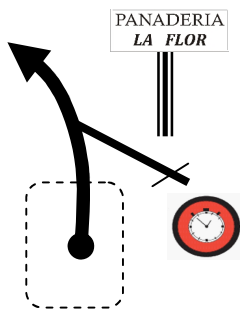


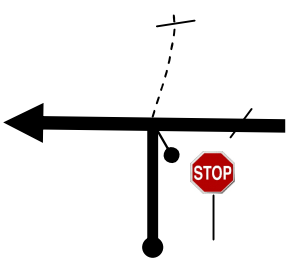

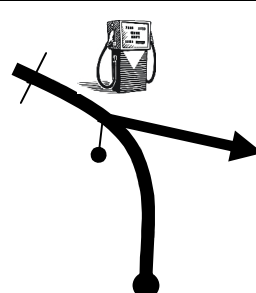

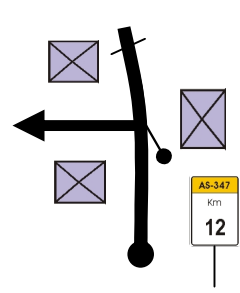

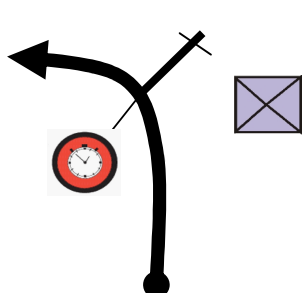


| | From | | to | Page |
|-------|-------|----|-------|------|
| 1ª S. | Tc 0 | to | Tc 1 | 3 |
| | Tc 1 | to | Tc 1A | 7 |
| 2ª S. | Tc 1B | to | Tc 2 | 3 |
| | Tc 2 | to | Tc 2A | 7 |
| 3ª S. | Tc 2B | to | Tc 3 | 15 |
| | Tc 3 | to | Tc 3A | 19 |
| 4ª S. | Tc 3B | to | Tc 4 | 17 |
| | Tc 4 | to | Tc 4A | 19 |



Plano Asistencia y Fin Rallye



| | | | | |
|---------------------------|---|------------------|-------------|---|
| Solo Escort 2025 | | Dist.: 0,38 km | Time: 0:04' | AV: 5,70 km/h |
| Asistencia Service |  | Tc "Las Nisales" | | |
| | | Tc "Las Nisales" | 0,1D |  1,2 |

| DISTANCE | | DIRECTION | INFORMATION | Km to TC |
|----------|---------|---|--|--|
| TOTAL | PARTIAL | | | |
| 0,000 | 0,000 |  |  C.H. Avda. de las Flores N 43°24'35" W 06°09'26" |  0,380 |
| 0,040 | 0,040 |  |  N-634 | 0,340 |
| 0,140 | 0,100 |  | AS-347  | 0,240 |
| 0,230 | 0,090 |  | !!! S/N  | 0,150 |
| 0,380 | 0,150 |  |  C.H. S/N N 43°24'51" W 06°09'27" |  0,000 |



Itinerario-Horario

Sábado, 1 de Marzo de 2025

| | C.H. | Localización | Kms Cronometrados | Kms Enlace | Kms Totales | Tiempo | Velocidad Media | Hora 1º |
|------------|----------------------------|--|-------------------|--------------------|---------------------|--------------|-----------------|----------------|
| 1ª SECCIÓN | 1 | 0 Salida (zona de Asistencia) | | | | | | 09:23 |
| | | 1 Salida Tc 1 | | 0,380 | 0,380 | 00:04 | 5,70 | 09:27 |
| | 2 | Tc-1 "Las Nisales A" | 18,895 | | | 00:03 | | 09:30 |
| | | 1A Entrada Reagrupamiento + Asistencia | | 0,745 | 19,640 | 00:30 | 39,28 | 10:00 |
| 3 | Reag+Asistencia "A" | | | | | | | |
| 2ª SECCIÓN | 4 | 1B Salida Zona de Asistencia | | | | | | a continuación |
| | | 2 Salida Tc 2 | | 0,380 | 0,380 | 00:04 | 5,70 | |
| | 5 | Tc-2 "Las Nisales B" | 18,895 | | | 00:03 | | a continuación |
| | | 2A Entrada Reagrupamiento + Asistencia | | 0,745 | 19,640 | 00:30 | 39,28 | |
| 6 | Reag+Asistencia "B" | | | | | | | 02:23 |
| 3ª SECCIÓN | 7 | 2B Salida Zona de Asistencia | | | | | | 15:08 |
| | | 3 Salida Tc3 | | 0,380 | 0,380 | 00:04 | 5,70 | 15:12 |
| | 8 | Tc-3 "Folguerinas A" | 18,923 | | | 00:03 | | 15:15 |
| | | 3A Entrada Reagrupamiento + Asistencia | | 0,857 | 19,780 | 00:30 | 39,56 | 15:45 |
| 9 | Reag+Asistencia "C" | | | | | | | |
| 4ª SECCIÓN | 10 | 3B Salida Zona de Asistencia | | | | | | a continuación |
| | | 4 Salida Tc4 | | 0,380 | 0,380 | 00:04 | 5,70 | |
| | 11 | Tc-4 "Folguerinas B" | 18,923 | | | 00:03 | | a continuación |
| | | 4A Fin Rallye | | 1,047 | 19,970 | 00:30 | 39,94 | |
| | | Nº de TRAMOS | Kms. T.C. | Kms. ENLACE | Kms. TOTALES | % | | |
| | | 4 | 75,64 | 4,91 | 80,55 | 93,90 | | |



SALIDA Tc1-Tc2 Las Nisales



C.H.



C.H.



Salida
TC



Salida
TC



Llegada Tc1-Tc2 Las Nisales



Solo Escort 2025



Dist. : 19,640 km

Tiempo: 0:30'

Media: 39,28 km/h

Tc "Las Nisales"
Tc "Las Nisales"



Reagrupamiento
Asistencia

| DISTANCIA | | DIRECCION | INFORMACION | Km faltan |
|-----------|---------|-----------------|---|-----------|
| TOTAL | PARCIAL | | | |
| 0,000 | 0,000 | <p>1 18,895</p> | <p>s/n</p> <p>N 43°24'50" W 06°09'29"</p> | 19,640 |
| 0,020 | 0,020 | <p>2 18,875</p> | <p>R 1</p> <p>s/n</p> <p>N 43°24'50" W 06°09'29"</p> | 19,620 |
| 1,268 | 1,248 | <p>3 17,627</p> | <p>R 2</p> <p>s/n</p> <p>N 43°25'24" W 06°09'43"</p> <p>Las Compas 1</p> | 18,372 |
| 2,227 | 0,959 | <p>4 16,668</p> | <p>R 3</p> <p>s/n</p> <p>N 43°25'42" W 06°09'47"</p> | 17,413 |
| 3,082 | 0,855 | <p>5 15,813</p> | <p>R 4</p> <p>s/n</p> <p>N 43°26'03" W 06°09'56"</p> | 16,558 |

Solo Escort 2025



Dist. : 19,640 km

Tiempo: 0:30'

Media: 39,28 km/h

Tc "Las Nisales"
Tc "Las Nisales"



Reagrupamiento
Asistencia

| DISTANCIA | | DIRECCION | INFORMACION | Km faltan |
|-----------|---------|-------------------------|--|-----------|
| TOTAL | PARCIAL | | | |
| 3,204 | 0,122 | <p>6</p> <p>15,691</p> | <p>s/n</p> <p>N 43°26'01"</p> <p>W 06°10'00"</p> <p>CANDANONEGRO</p> | 16,436 |
| 4,236 | 1,032 | <p>7</p> <p>14,659</p> | <p>s/n</p> <p>N 43°26'14"</p> <p>W 06°10'31"</p> <p>FRESNEDO</p> <p>FAJAS</p> <p>FOLGUERINAS</p> | 15,404 |
| 5,143 | 0,907 | <p>8</p> <p>13,752</p> | <p>s/n</p> <p>N 43°25'50"</p> <p>W 06°10'00"</p> <p>FRESNEDO</p> | 14,497 |
| 5,555 | 0,412 | <p>9</p> <p>13,340</p> | <p>s/n</p> <p>N 43°25'42"</p> <p>W 06°10'32"</p> | 14,085 |
| 6,163 | 0,608 | <p>10</p> <p>12,732</p> | <p>S/N</p> <p>N 43°25'33"</p> <p>W 06°10'12"</p> | 13,477 |

Solo Escort 2025



Dist. : 19,640 km

Tiempo: 0:30'

Media: 39,28 km/h

Tc "Las Nisales"
Tc "Las Nisales"



Reagrupamiento
Asistencia

| DISTANCIA | | DIRECCION | INFORMACION | Km faltan |
|-----------|---------|-----------|---|-----------|
| TOTAL | PARCIAL | | | |
| 6,920 | 0,757 | | <p>S/N N 43°25'10" W 06°10'11"</p> | 12,720 |
| 7,642 | 0,722 | | <p>S/N N 43°24'56" W 06°10'33"</p> <p>FOLGUERINAS</p> | 11,998 |
| 8,940 | 1,298 | | <p>S/N N 43°24'50" W 06°09'43"</p> | 10,700 |
| 9,357 | 0,417 | | <p>S/N N 43°24'46" W 06°09'35"</p> | 10,283 |
| 9,384 | 0,027 | | <p>S/N N 43°24'46" W 06°09'34"</p> <p>1º Paso por Meta</p> | 10,256 |

Solo Escort 2025



Dist. : 19,640 km

Tiempo: 0:30'

Media: 39,28 km/h

Tc "Las Nisales"



Reagrupamiento

Tc "Las Nisales"

Asistencia

| DISTANCIA | | DIRECCION | INFORMACION | Km faltan |
|-----------|---------|-----------|---------------------------------------|-----------|
| TOTAL | PARCIAL | | | |
| 9,448 | 0,064 | | S/N N 43°24'48" W 06°09'32" | 10,192 |
| 9,502 | 0,054 | | S/N N 43°24'49" W 06°09'30" | 10,138 |
| 9,531 | 0,029 | | s/n N 43°24'50" W 06°09'29" | 10,109 |
| 10,779 | 1,248 | | s/n N 43°25'24" W 06°09'43" | 8,861 |
| 11,738 | 0,959 | | s/n N 43°25'42" W 06°09'47" | 7,902 |

Solo Escort 2025



Dist. : 19,640 km

Tiempo: 0:30'

Media: 39,28 km/h

Tc "Las Nisales"
Tc "Las Nisales"



Reagrupamiento
Asistencia

| DISTANCIA | | DIRECCION | INFORMACION | Km faltan |
|-----------|---------|-----------|---|-----------|
| TOTAL | PARCIAL | | | |
| 12,593 | 0,855 | | s/n N 43°26'03" W 06°09'56" | 7,047 |
| 12,715 | 0,122 | | s/n N 43°26'01" W 06°10'00" CANDANONEGRO | 6,925 |
| 13,747 | 1,032 | | s/n N 43°26'14" W 06°10'31" FRESNEDO FAJAS FOLGUERINAS | 5,893 |
| 14,654 | 0,907 | | s/n N 43°25'50" W 06°10'00" FRESNEDO | 4,986 |
| 15,066 | 0,412 | | s/n N 43°25'42" W 06°10'32" | 4,574 |

Solo Escort 2025



Dist. : 19,640 km

Tiempo: 0:30'

Media: 39,28 km/h

Tc "Las Nisales"



Reagrupamiento

Tc "Las Nisales"

Asistencia

| DISTANCIA | | DIRECCION | INFORMACION | Km faltan |
|-----------|---------|--------------|---|-----------|
| TOTAL | PARCIAL | | | |
| 15,674 | 0,608 | 26 3,221 | S/N N 43°25'33" W 06°10'12" | 3,966 |
| 16,431 | 0,757 | 27 2,464 | S/N N 43°25'10" W 06°10'11" | 3,209 |
| 17,153 | 0,722 | 28 1,742 | S/N N 43°24'56" W 06°10'33" FOLGUERINAS | 2,487 |
| 18,451 | 1,298 | 29 0,444 | S/N N 43°24'50" W 06°09'43" | 1,189 |
| 18,868 | 0,417 | 30 0,027 | S/N N 43°24'46" W 06°09'35" | 0,772 |

Solo Escort 2025



Dist. : 19,640 km

Tiempo: 0:30'

Media: 39,28 km/h

Tc "Las Nisales"
Tc "Las Nisales"



Reagrupamiento
Asistencia

| DISTANCIA | | DIRECCION | INFORMACION | Km faltan |
|-----------|---------|-----------------|--|--------------|
| TOTAL | PARCIAL | | | |
| 18,895 | 0,027 | <p>31 0,000</p> | <p>S/N</p> <p>N 43°24'46" W 06°09'34"</p> <p>Meta</p> | <p>0,745</p> |
| 18,959 | 0,064 | <p>32</p> | <p>R 12</p> <p>S/N</p> <p>N 43°24'48" W 06°09'32"</p> | <p>0,681</p> |
| 19,050 | 0,091 | <p>33</p> | <p>S/N</p> <p>N 43°24'46" W 06°09'31"</p> | <p>0,590</p> |
| 19,110 | 0,060 | <p>34</p> | <p>S/N</p> <p>N 43°24'45" W 06°09'34"</p> | <p>0,530</p> |
| 19,350 | 0,240 | <p>35</p> | <p>N-634</p> <p>HOTEL LA FUENTE</p> | <p>0,290</p> |

Solo Escort 2025



Dist. : 19,640 km

Tiempo: 0:30´



Media: 39,28 km/h

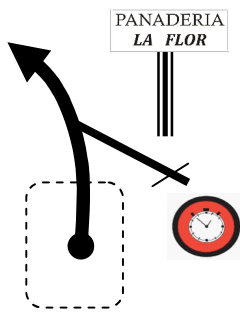




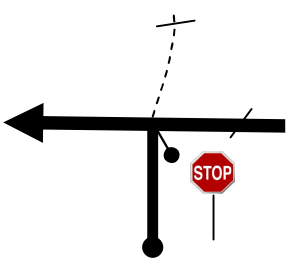


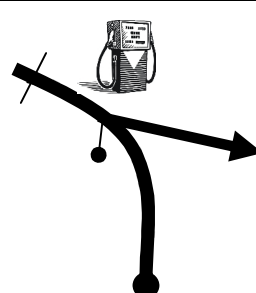


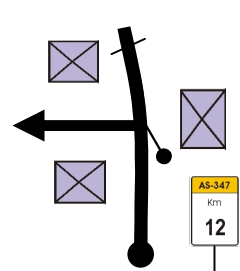



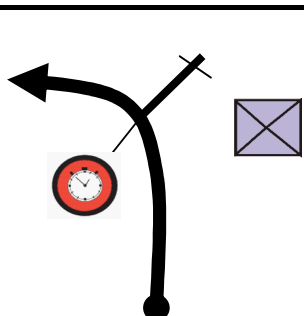


Tc "Las Nisales"
Tc "Las Nisales"



Reagrupamiento
Asistencia

| DISTANCIA | | DIRECCION | | INFORMACION | Km faltan |
|-----------|---------|-----------|--|--|-----------|
| TOTAL | PARCIAL | | | | |
| 19,550 | 0,200 | 36 | | !!! SL-7 | 0,090 |
| 19,640 | 0,090 | 37 | | Avda. de las Flores Permitida la entrada por adelantado | 0,000 |

| | | | | |
|---------------------------|---|------------------|--|---------------|
| Solo Escort 2025 | | Dist.: 0,38 km | Time: 0:04' | AV: 5,70 km/h |
| Asistencia Service |  | Tc "Folguerinas" | | |
| | | Tc "Folguerinas" | 2D, 3D  | 3, 4 |

| DISTANCE | | DIRECTION | INFORMATION | Km to TC |
|----------|---------|---|--|--|
| TOTAL | PARTIAL | | | |
| 0,000 | 0,000 |  |  C.H.  C.H. |   |
| 0,040 | 0,040 |  |  N-634 |  |
| 0,140 | 0,100 |  | AS-347  |  |
| 0,230 | 0,090 |  |  S/N  |  |
| 0,380 | 0,150 |  |  C.H. S/N N 43°24'51" W 06°09'27" |  |





SALIDA Tc3-Tc4 Folguerinas




C.H.



Salida
TC



Llegada Tc3-Tc4 Folguerinas



Solo Escort 2025



Dist. : 19,970 km

Tiempo: 0:30'

Media: 39,94 km/h

Tc "Folguerinas"
Tc "Folguerinas"



Reagrupamiento
Asistencia

| DISTANCIA | | DIRECCION | INFORMACION | Km faltan |
|-----------|---------|-----------------|---|---------------|
| TOTAL | PARCIAL | | | |
| 0,000 | 0,000 | <p>1 18,923</p> | <p>s/n</p> <p>N 43°24'50" W 06°09'29"</p> | <p>19,970</p> |
| 0,020 | 0,020 | <p>2 18,903</p> | <p>s/n</p> <p>N 43°24'50" W 06°09'29"</p> | <p>19,950</p> |
| 0,055 | 0,035 | <p>3 18,868</p> | <p>S/N</p> <p>N 43°24'49" W 06°09'30"</p> | <p>19,915</p> |
| 0,105 | 0,050 | <p>4 18,818</p> | <p>s/n</p> <p>N 43°24'48" W 06°09'32"</p> | <p>19,865</p> |
| 0,201 | 0,096 | <p>5 18,722</p> | <p>s/n</p> <p>N 43°24'46" W 06°09'34"</p> | <p>19,769</p> |

Solo Escort 2025



Dist. : 19,970 km

Tiempo: 0:30'

Media: 39,94 km/h

Tc "Folguerinas"
Tc "Folguerinas"



Reagrupamiento
Asistencia

| DISTANCIA | | DIRECCION | INFORMACION | Km faltan |
|-----------|---------|------------------|--|-----------|
| TOTAL | PARCIAL | | | |
| 0,619 | 0,418 | 6 18,304 | R 4 s/n N 43°24'50" W 06°09'43" | 19,351 |
| 1,919 | 1,300 | 7 17,004 | R 5 s/n N 43°24'56" W 06°10'33" FOLGUERINAS | 18,051 |
| 2,636 | 0,717 | 8 16,287 | R 6 s/n N 43°25'10" W 06°10'11" | 17,334 |
| 3,394 | 0,758 | 9 15,529 | R 7 s/n N 43°25'33" W 06°10'12" | 16,576 |
| 3,698 | 0,304 | 10 15,225 | s/n N 43°25'42" W 06°10'18" FRESNEDO | 16,272 |

Solo Escort 2025



Dist. : 19,970 km

Tiempo: 0:30'

Media: 39,94 km/h

Tc "Folguerinas"
Tc "Folguerinas"



Reagrupamiento
Asistencia

| DISTANCIA | | DIRECCION | INFORMACION | Km faltan |
|-----------|---------|---------------|---|-----------|
| TOTAL | PARCIAL | | | |
| 4,003 | 0,305 | 11 14,920 | s/n N 43°25'42" W 06°10'32" | 15,967 |
| 5,320 | 1,317 | 12 13,603 | s/n N 43°26'14" W 06°10'31" | 14,650 |
| 6,472 | 1,152 | 13 12,451 | s/n N 43°26'03" W 06°09'56" | 13,498 |
| 6,913 | 0,441 | 14 12,010 | s/n N 43°25'42" W 06°09'50" | 13,057 |
| 7,322 | 0,409 | 15 11,601 | S/N N 43°25'42" W 06°09'47" | 12,648 |

Solo Escort 2025



Dist. : 19,970 km

Tiempo: 0:30'

Media: 39,94 km/h

Tc "Folguerinas"
Tc "Folguerinas"



Reagrupamiento
Asistencia

| DISTANCIA | | DIRECCION | INFORMACION | Km faltan |
|-----------|---------|------------------|--|-----------|
| TOTAL | PARCIAL | | | |
| 8,266 | 0,944 | 16 10,657 | S/N N 43°25'24" W 06°09'43" | 11,704 |
| 9,423 | 1,157 | 17 9,500 | S/N N 43°24'51" W 06°09'33" 1º Paso por Meta | 10,547 |
| 9,520 | 0,097 | 18 9,403 | s/n N 43°24'50" W 06°09'29" | 10,450 |
| 9,555 | 0,035 | 19 9,368 | S/N N 43°24'49" W 06°09'30" | 10,415 |
| 9,605 | 0,050 | 20 9,318 | s/n N 43°24'48" W 06°09'32" | 10,365 |

Solo Escort 2025



Dist. : 19,970 km

Tiempo: 0:30'

Media: 39,94 km/h

Tc "Folguerinas"
Tc "Folguerinas"



Reagrupamiento
Asistencia

| DISTANCIA | | DIRECCION | INFORMACION | Km faltan |
|-----------|---------|------------------------|--|-----------|
| TOTAL | PARCIAL | | | |
| 9,701 | 0,096 | <p>21</p> <p>9,222</p> | R 3 s/n N 43°24'46" W 06°09'34" FRESNEDO FAJAS SANTUEÑA FOLGUERINAS | 10,269 |
| 10,119 | 0,418 | <p>22</p> <p>8,804</p> | R 4 s/n N 43°24'50" W 06°09'43" | 9,851 |
| 11,413 | 1,294 | <p>23</p> <p>7,510</p> | R 5 s/n N 43°24'56" W 06°10'33" FOLGUERINAS | 8,557 |
| 12,136 | 0,723 | <p>24</p> <p>6,787</p> | R 6 s/n N 43°25'10" W 06°10'11" | 7,834 |
| 12,894 | 0,758 | <p>25</p> <p>6,029</p> | R 7 s/n N 43°25'33" W 06°10'12" | 7,076 |

Solo Escort 2025



Dist. : 19,970 km

Tiempo: 0:30'

Media: 39,94 km/h

Tc "Folguerinas"
Tc "Folguerinas"



Reagrupamiento
Asistencia

| DISTANCIA | | DIRECCION | INFORMACION | Km faltan |
|-----------|---------|-----------|--|-----------|
| TOTAL | PARCIAL | | | |
| 13,198 | 0,304 | | s/n N 43°25'42" W 06°10'18" FRESNEDO | 6,772 |
| 13,503 | 0,305 | | s/n N 43°25'42" W 06°10'32" | 6,467 |
| 14,820 | 1,317 | | s/n N 43°26'14" W 06°10'31" LAS NISALES CORNELLANA | 5,150 |
| 15,972 | 1,152 | | s/n N 43°26'03" W 06°09'56" | 3,998 |
| 16,413 | 0,441 | | s/n N 43°25'42" W 06°09'50" LAS NISALES | 3,557 |

Solo Escort 2025

Tc "Folguerinas"
Tc "Folguerinas"



Reagrupamiento
Asistencia



Dist. : 19,970 km

Tiempo: 0:30'

Media: 39,94 km/h

| DISTANCIA | | DIRECCION | INFORMACION | Km faltan |
|-----------|---------|-----------|---|-----------|
| TOTAL | PARCIAL | | | |
| 16,822 | 0,409 | | S/N N 43°25'42" W 06°09'47" | 3,148 |
| 17,766 | 0,944 | | S/N N 43°25'24" W 06°09'43" | 2,204 |
| 18,923 | 1,157 | | S/N N 43°24'51" W 06°09'33" Meta | 1,047 |
| 19,020 | 0,097 | | s/n N 43°24'50" W 06°09'29" Prohibido parar hasta el STOP | 0,950 |
| 19,050 | 0,030 | | S/N N 43°24'49" W 06°09'30" Prohibido parar hasta el STOP | 0,920 |

Solo Escort 2025



Dist. : 19,970 km

Tiempo: 0:30'

Media: 39,94 km/h

Tc "Folguerinas"
Tc "Folguerinas"



Reagrupamiento
Asistencia

| DISTANCIA | | DIRECCION | INFORMACION | Km faltan |
|-----------|---------|-----------|--|-----------|
| TOTAL | PARCIAL | | | |
| 19,100 | 0,050 | | <p>S/N N 43°24'48" W 06°09'32"</p> <p>Prohibido parar hasta el STOP</p> | 0,870 |
| 19,190 | 0,090 | | <p>S/N N 43°24'46" W 06°09'31"</p> | 0,780 |
| 19,250 | 0,060 | | <p>S/N N 43°24'45" W 06°09'34"</p> | 0,720 |
| 19,490 | 0,240 | | <p>N-634</p> | 0,480 |
| 19,690 | 0,200 | | <p>SL-7</p> | 0,280 |

Solo Escort 2025



Dist. : 19,970 km

Tiempo: 0:30'

Media: 39,94 km/h

Tc "Folguerinas"
Tc "Folguerinas"




Reagrupamiento
Asistencia

| DISTANCIA | | DIRECCION | INFORMACION | Km faltan |
|-----------|---------|-----------|--|-----------|
| TOTAL | PARCIAL | | | |
| 19,780 | 0,090 | <p>41</p> | <p>Avda. de las Flores</p> <p>Tc3 Entrada a Reag-Asistencia Permitido el adelanto</p> <hr/> <p>Tc4 Continuar hasta Parque cerrado en el Monasterio</p> | 0,190 |
| 19,970 | 0,190 | <p>42</p> | <p>Plaza del Capillo</p> <p>N 43°24'33" W 06°09'24"</p> | 0,000 |



OK

EN CASO DE ACCIDENTE MOSTRAR SI NO SE NECESITA ASISTENCIA MEDICA



**EN CASO DE ACCIDENTE
MOSTRAR SI SE NECESITA
ASISTENCIA MEDICA**